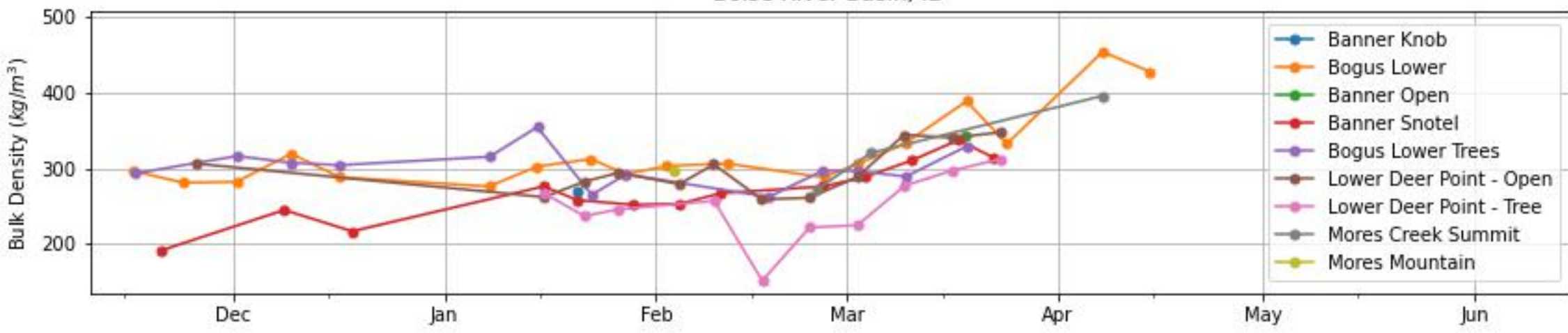


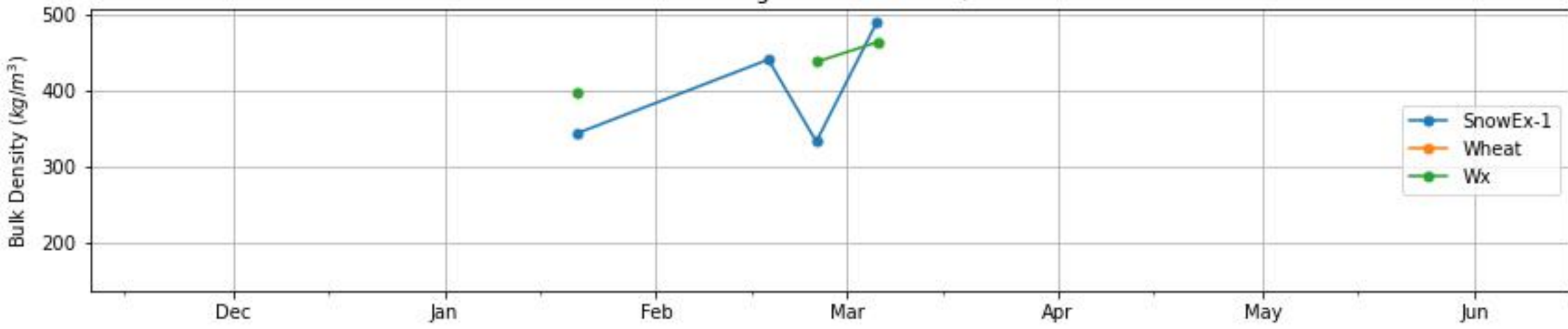
Boise River Basin, ID



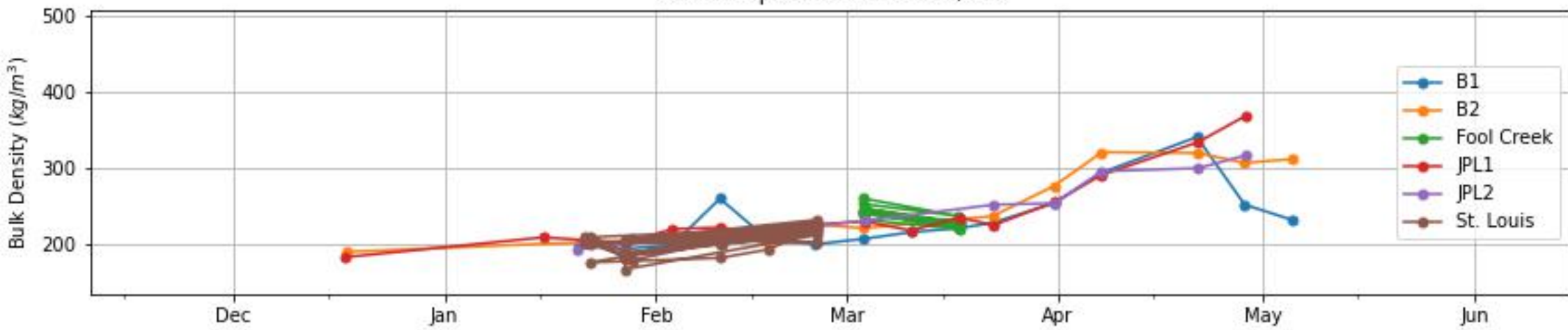
Cameron Pass, CO



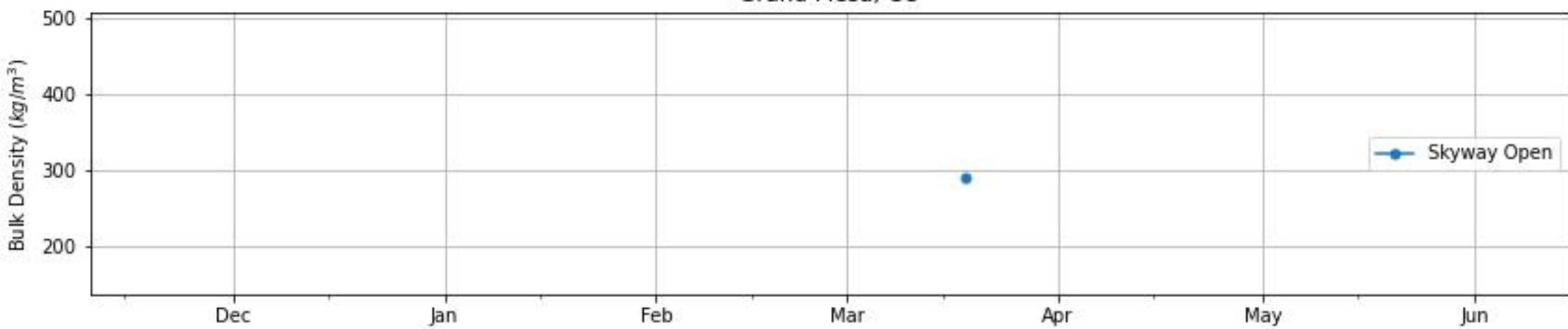
Central Ag Research Center, MT



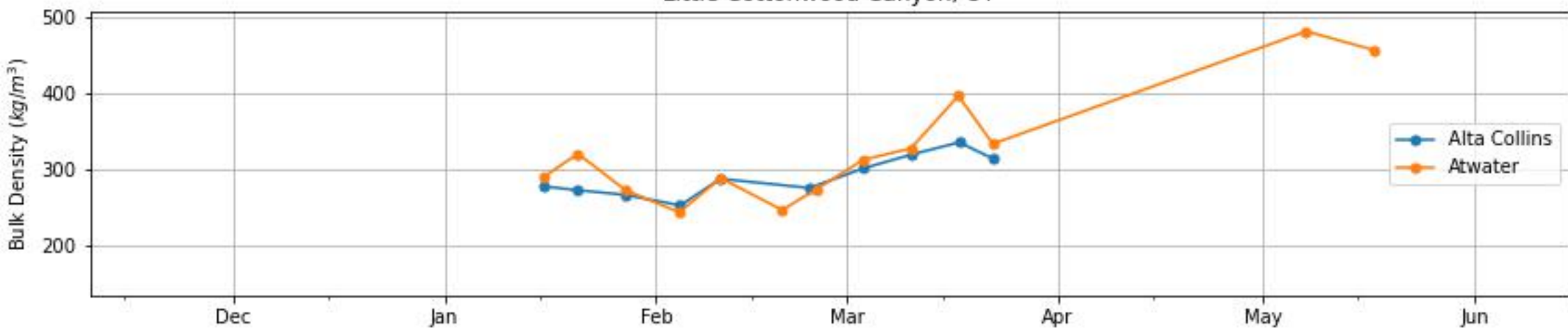
Fraser Experimental Forest, CO



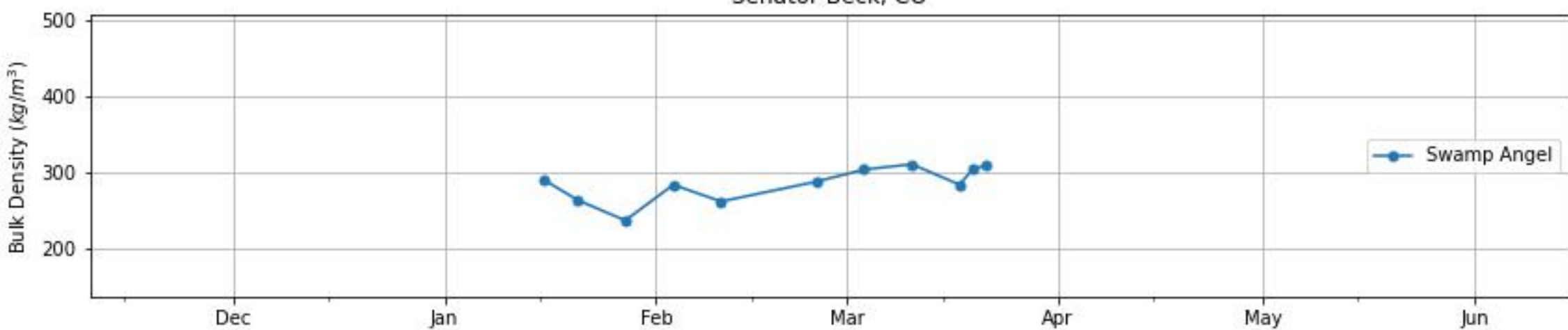
Grand Mesa, CO



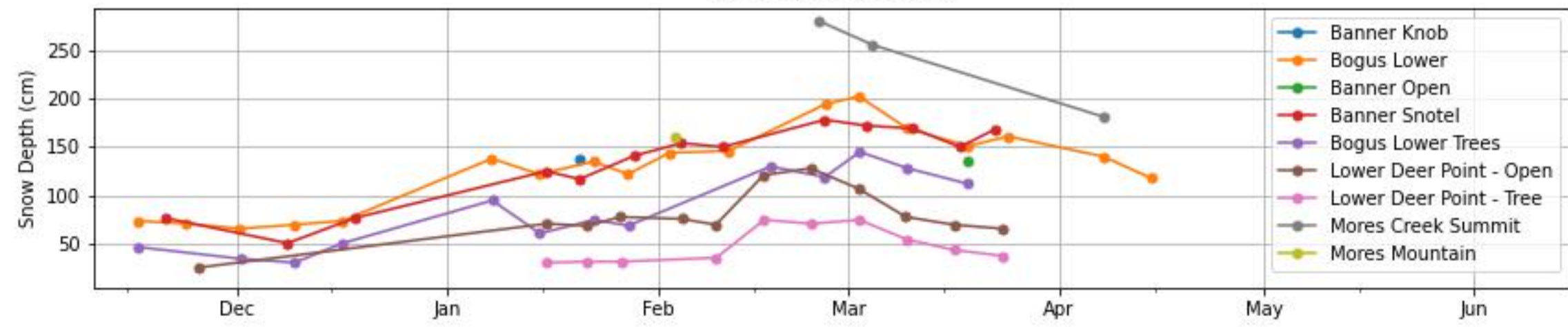
Little Cottonwood Canyon, UT



Senator Beck, CO



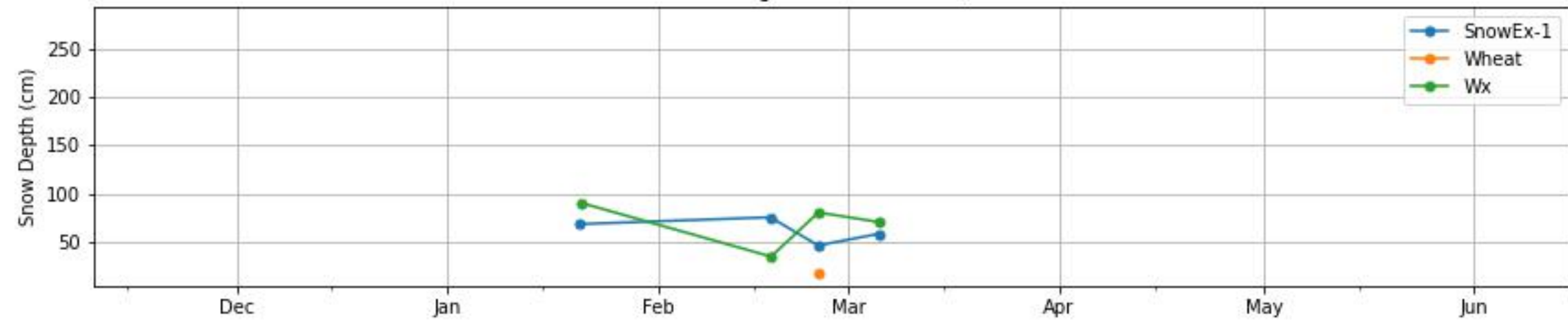
Boise River Basin, ID



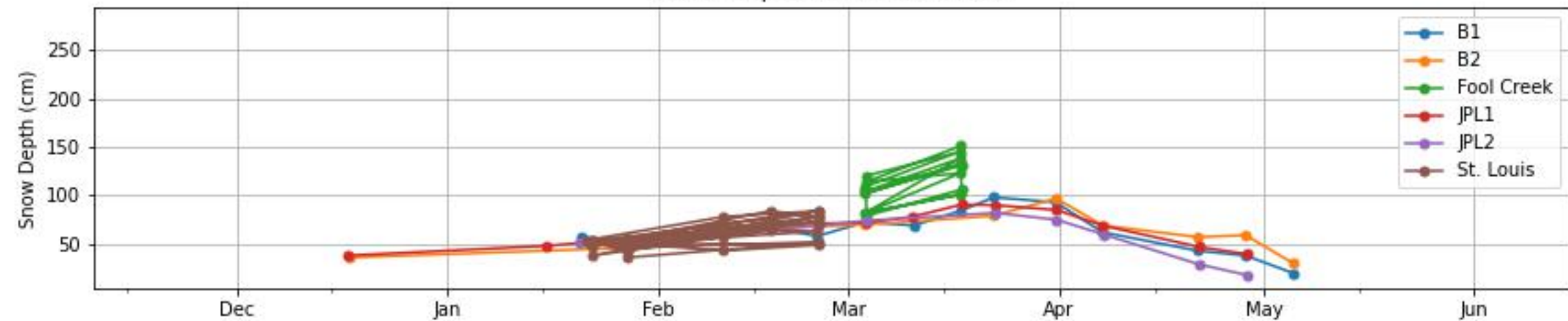
Cameron Pass, CO



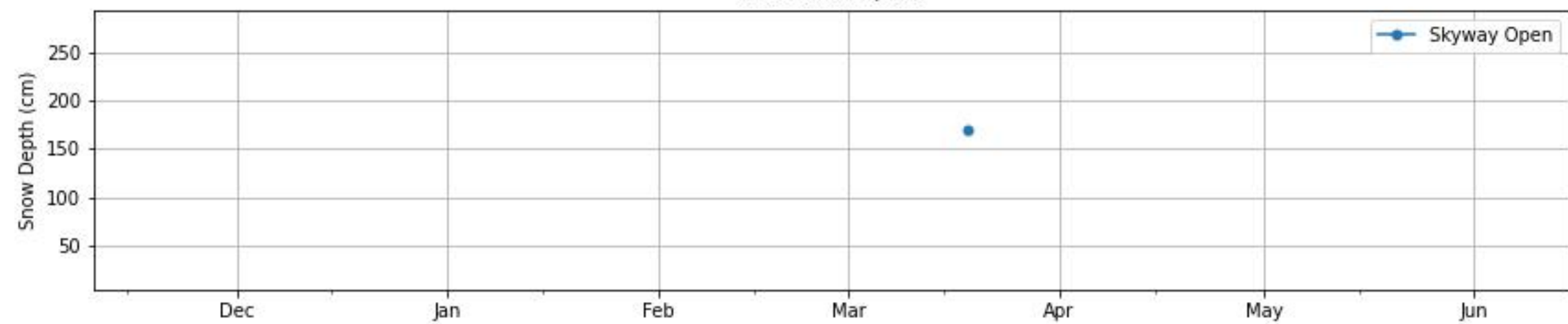
Central Ag Research Center, MT



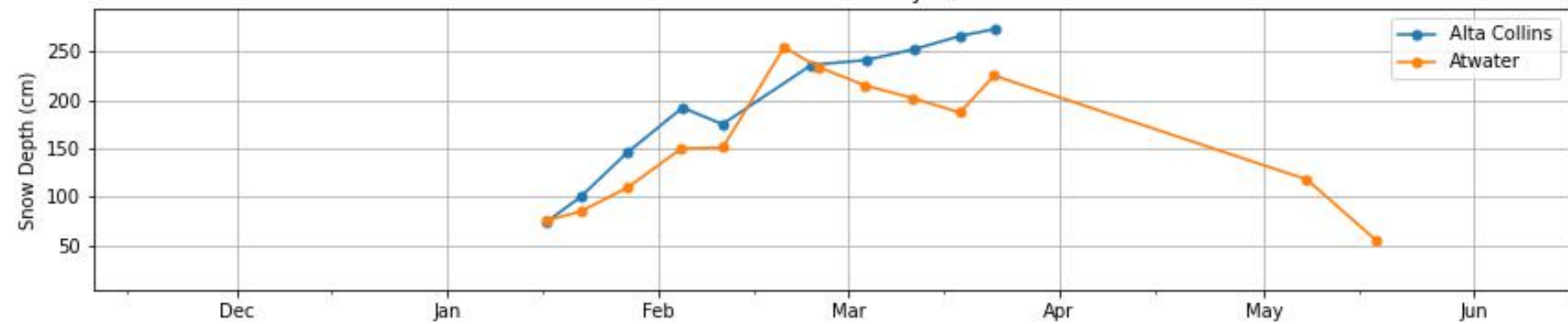
Fraser Experimental Forest, CO



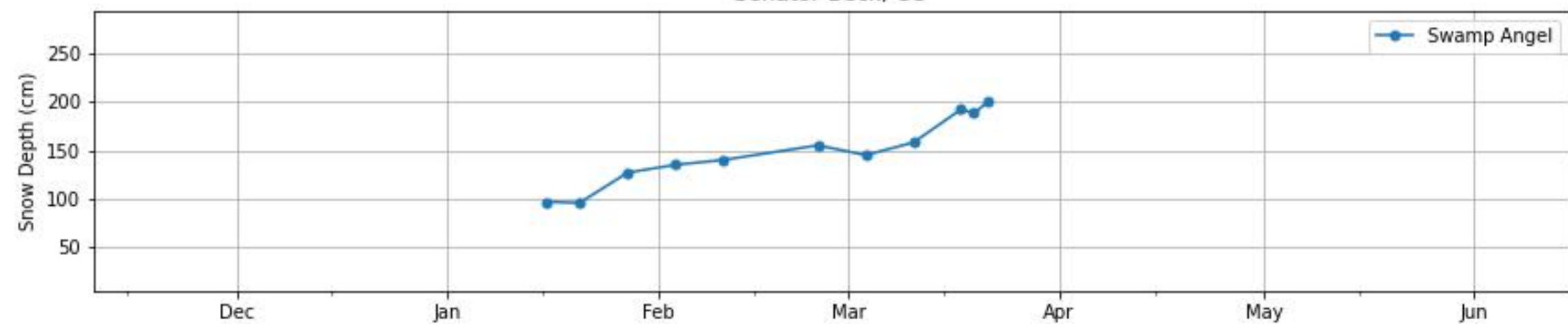
Grand Mesa, CO



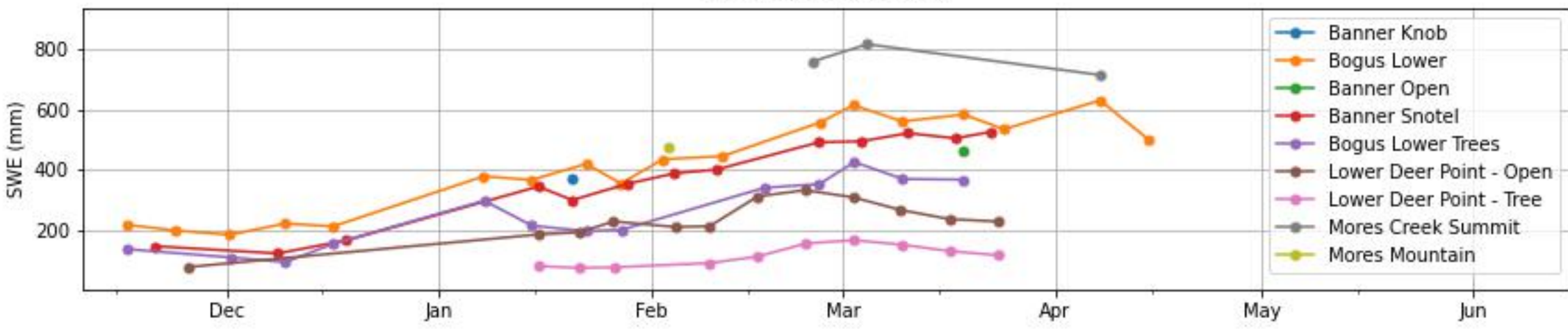
Little Cottonwood Canyon, UT



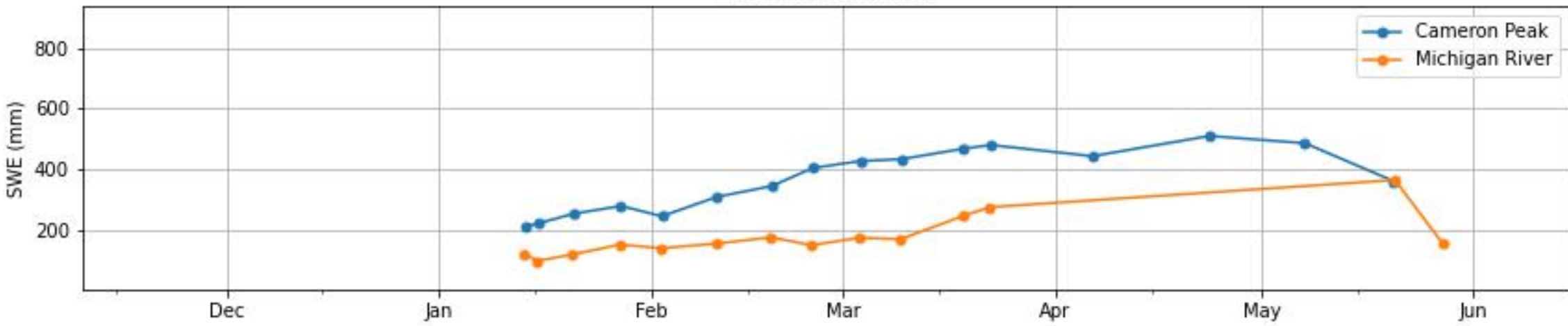
Senator Beck, CO



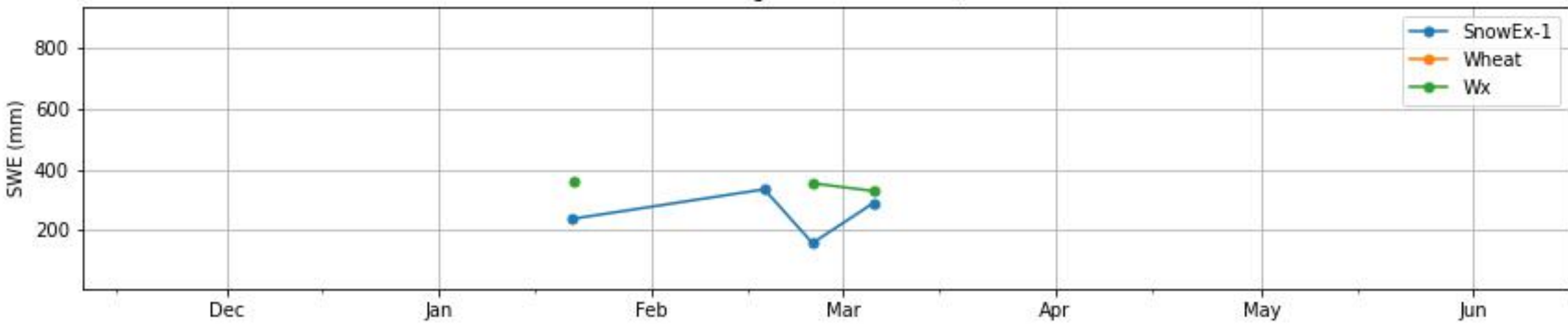
Boise River Basin, ID



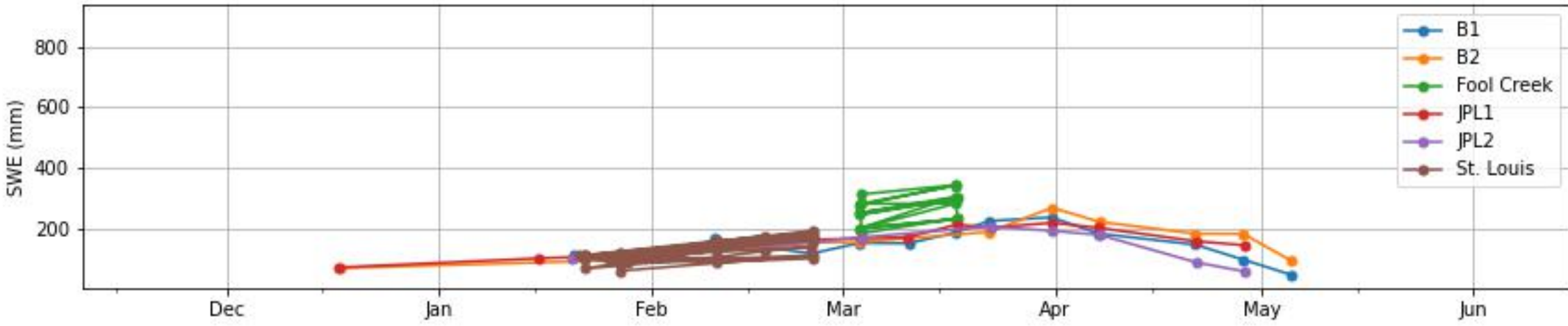
Cameron Pass, CO



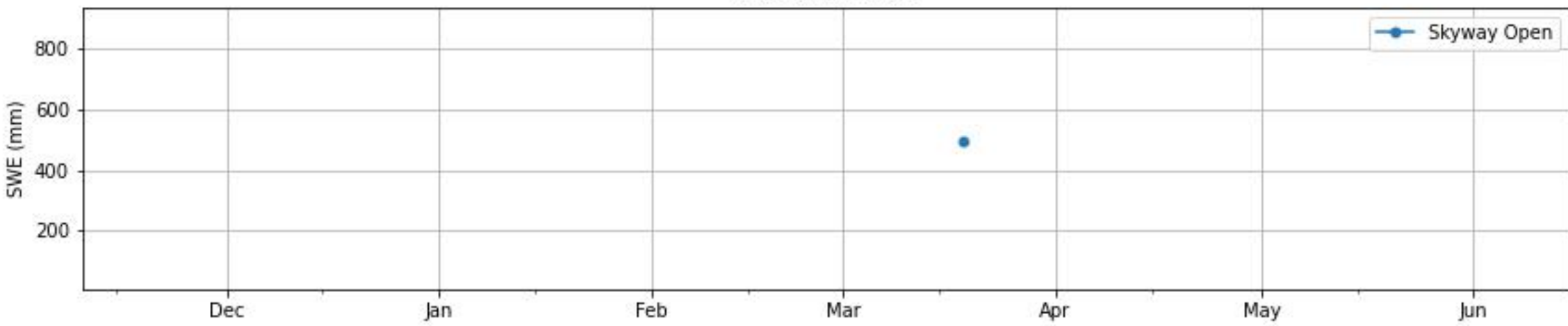
Central Ag Research Center, MT



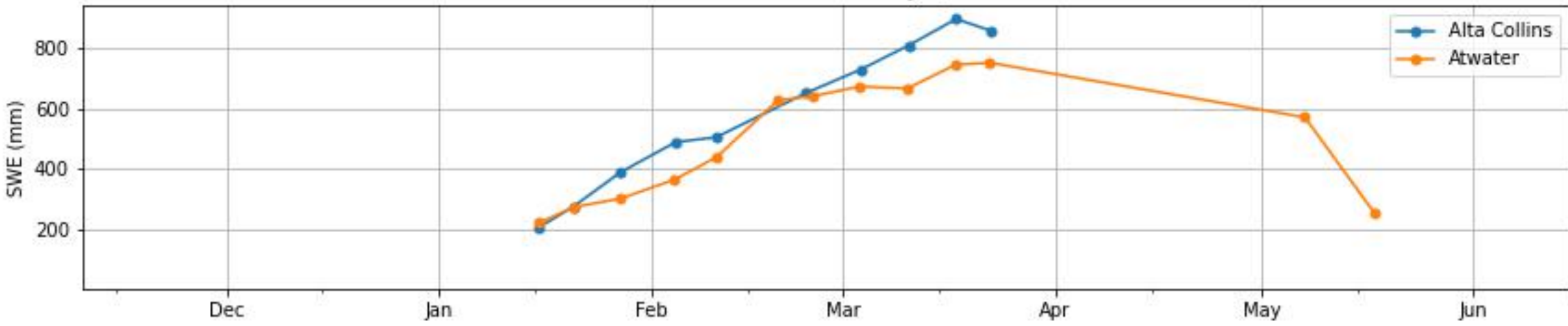
Fraser Experimental Forest, CO



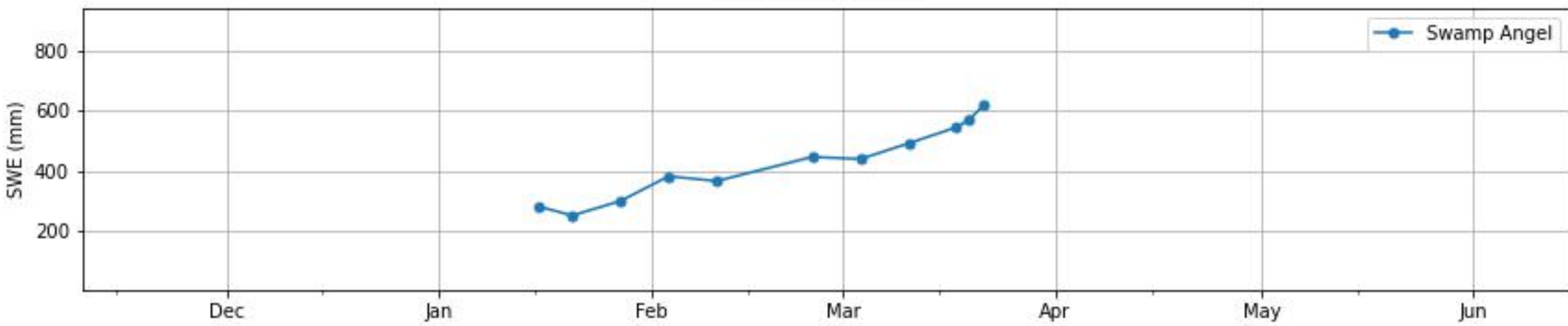
Grand Mesa, CO



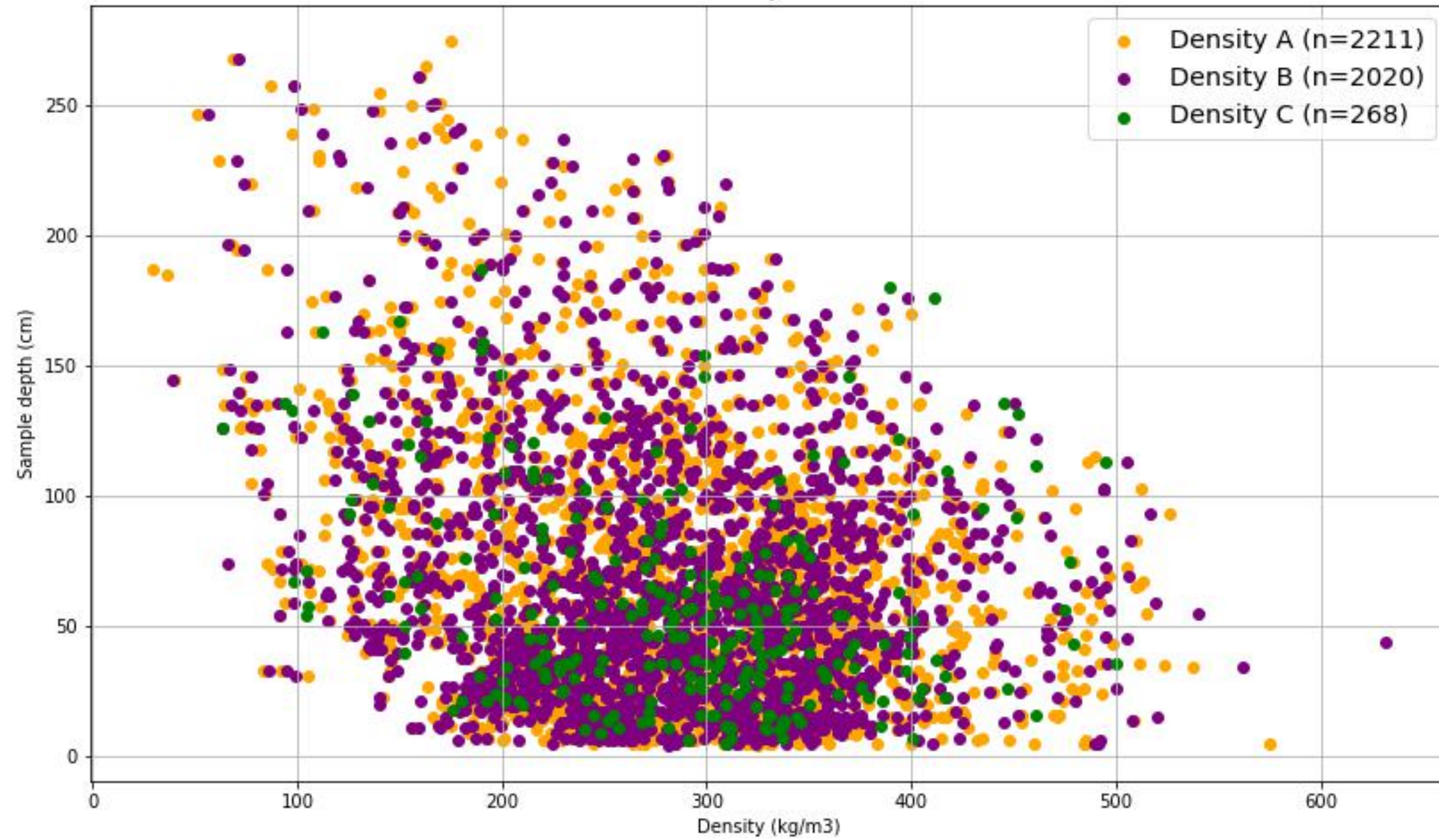
Little Cottonwood Canyon, UT



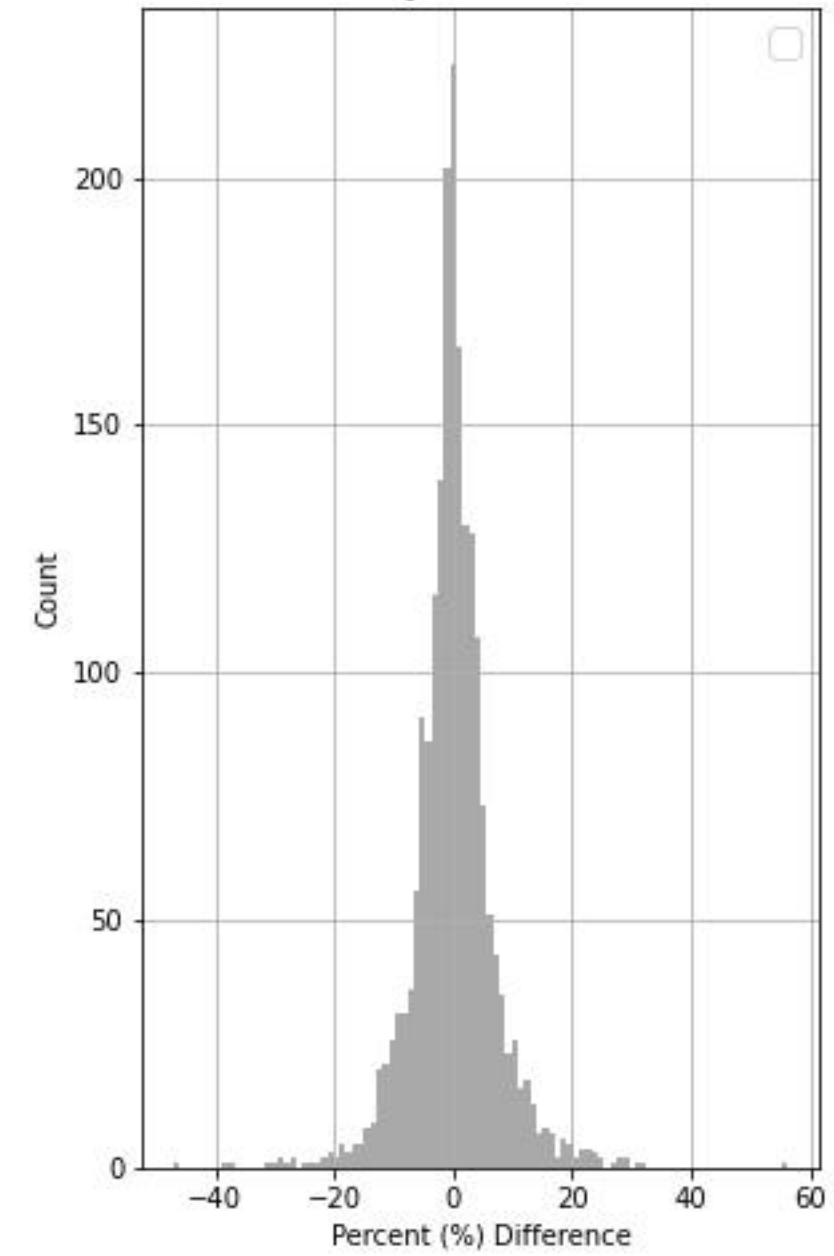
Senator Beck, CO



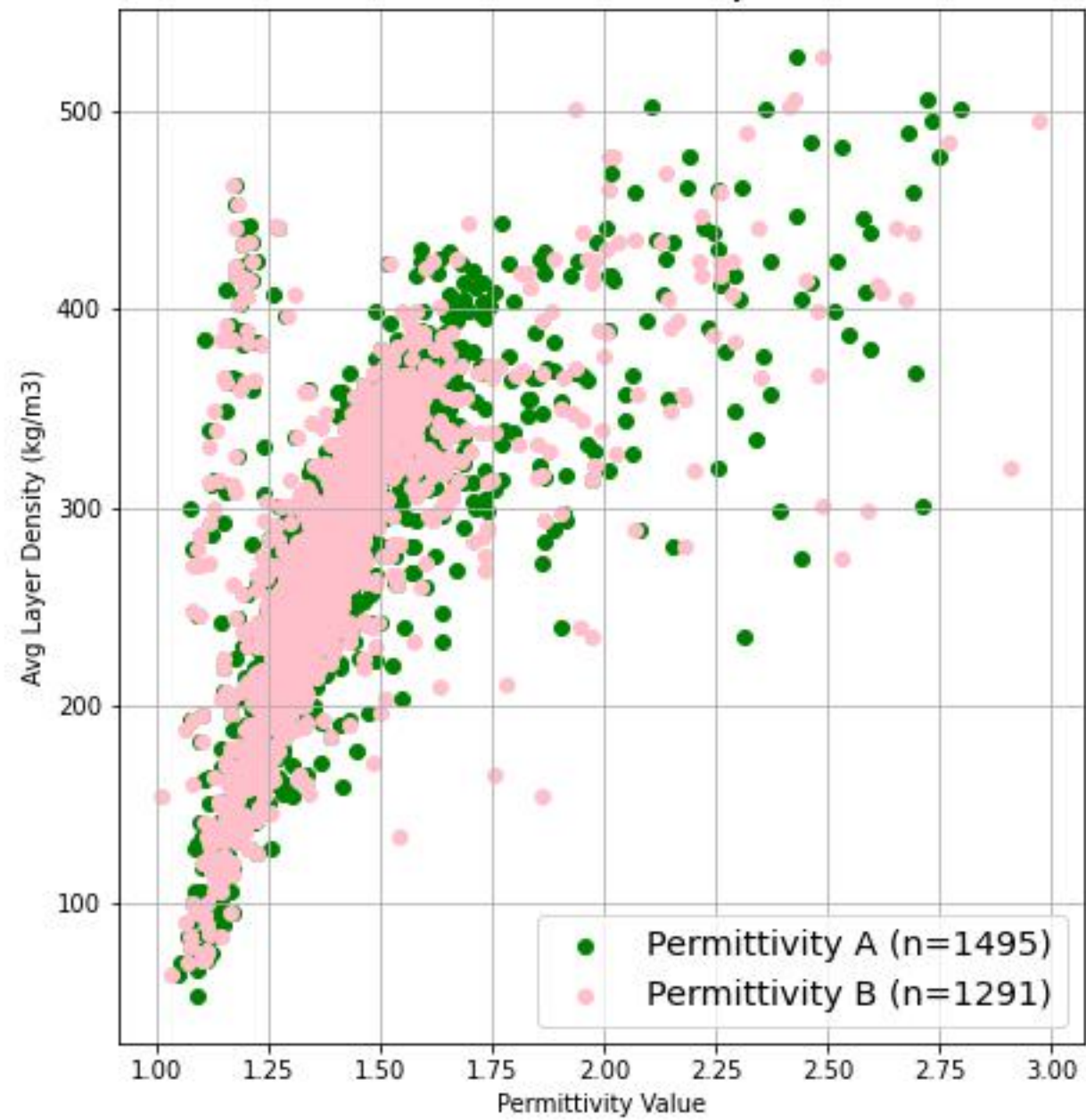
SNEX21 Density Profile Values



SNEX21 % Difference Density Profile A and B



A2 WISe Sensor Permittivity Values



A2 WISe Sensor Liquid Water Content by Volume

